0+170

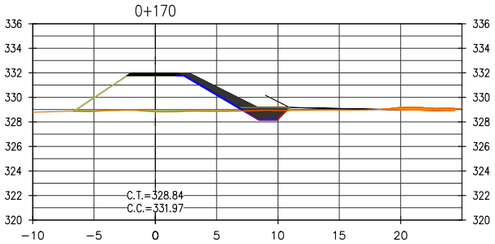

CORTE	1.90 (m2)
RELL. ESTRUC.	26.73 (m2)
CORONA	0.86 (m2)
ENR. TALUD	3.28 (m2)
ENR. UÑA	2.85 (m2)
EXC. UÑA	2.85 (m2)
DESCOLM.	1.04 (m2)
GEOTEXTIL	0.09 (*)

0+160

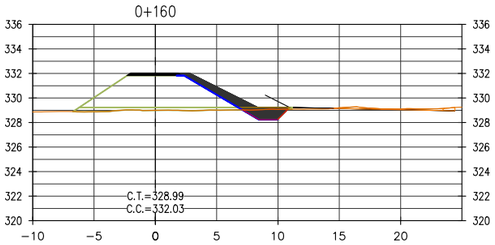

CORTE	2.14 (m2)
RELL. ESTRUC.	26.40 (m2)
CORONA	0.86 (m2)
ENR. TALUD	3.28 (m2)
ENR. UÑA	2.85 (m2)
EXC. UÑA	2.85 (m2)
DESCOLM.	1.01 (m2)
GEOTEXTIL	0.09 (*)

0+150

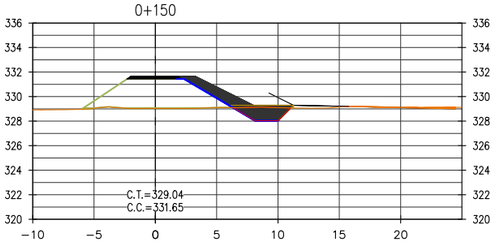

CORTE	3.56 (m2)
RELL. ESTRUC.	20.20 (m2)
CORONA	0.86 (m2)
ENR. TALUD	3.84 (m2)
ENR. UÑA	4.45 (m2)
EXC. UÑA	4.45 (m2)
DESCOLM.	0.33 (m2)
GEOTEXTIL	0.09 (*)

0+140

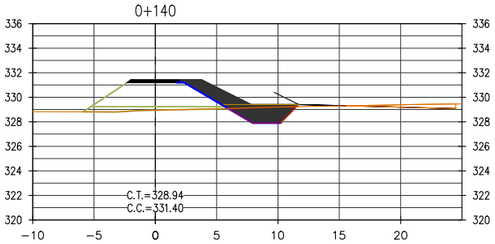

CORTE	4.99 (m2)
RELL. ESTRUC.	18.82 (m2)
CORONA	0.86 (m2)
ENR. TALUD	4.20 (m2)
ENR. UÑA	6.41 (m2)
EXC. UÑA	6.41 (m2)
DESCOLM.	1.73 (m2)
GEOTEXTIL	0.09 (*)

0+130

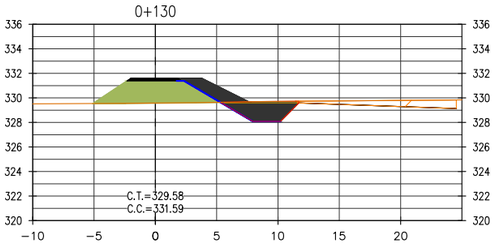

CORTE	7.07 (m2)
RELL. ESTRUC.	13.60 (m2)
CORONA	0.86 (m2)
ENR. TALUD	4.20 (m2)
ENR. UÑA	6.41 (m2)
EXC. UÑA	6.41 (m2)
DESCOLM.	5.36 (m2)
GEOTEXTIL	0.09 (*)

0+120

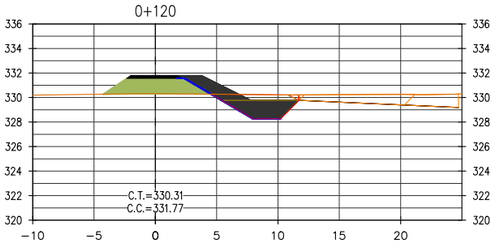

CORTE	9.57 (m2)
RELL. ESTRUC.	8.50 (m2)
CORONA	0.86 (m2)
ENR. TALUD	4.20 (m2)
ENR. UÑA	6.41 (m2)
EXC. UÑA	6.41 (m2)
DESCOLM.	10.08 (m2)
GEOTEXTIL	0.09 (*)

0+230

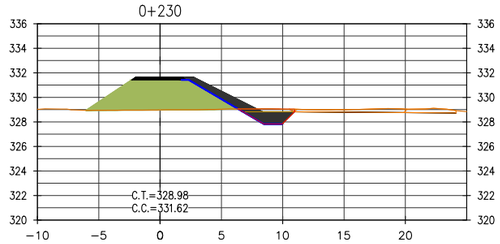

CORTE	3.85 (m2)
RELL. ESTRUC.	20.84 (m2)
CORONA	0.86 (m2)
ENR. TALUD	3.28 (m2)
ENR. UÑA	2.85 (m2)
EXC. UÑA	2.85 (m2)
DESCOLM.	3.42 (m2)
GEOTEXTIL	0.09 (*)

0+220

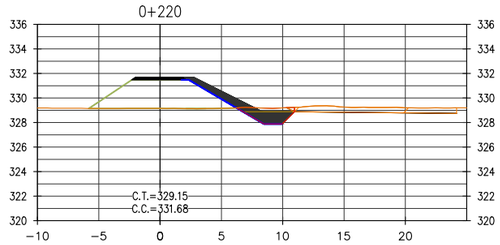

CORTE	4.27 (m2)
RELL. ESTRUC.	19.54 (m2)
CORONA	0.86 (m2)
ENR. TALUD	3.28 (m2)
ENR. UÑA	2.85 (m2)
EXC. UÑA	2.85 (m2)
DESCOLM.	5.82 (m2)
GEOTEXTIL	0.09 (*)

0+210

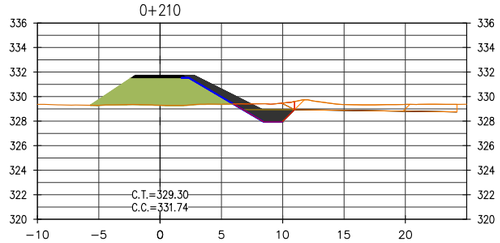

CORTE	5.14 (m2)
RELL. ESTRUC.	18.03 (m2)
CORONA	0.86 (m2)
ENR. TALUD	3.28 (m2)
ENR. UÑA	2.85 (m2)
EXC. UÑA	2.85 (m2)
DESCOLM.	7.87 (m2)
GEOTEXTIL	0.09 (*)

0+200

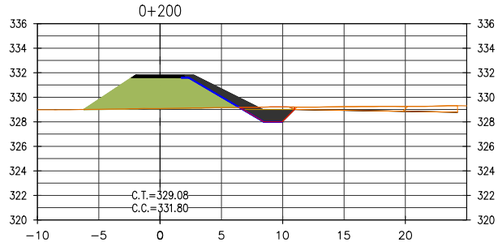

CORTE	3.70 (m2)
RELL. ESTRUC.	21.70 (m2)
CORONA	0.86 (m2)
ENR. TALUD	3.28 (m2)
ENR. UÑA	2.85 (m2)
EXC. UÑA	2.85 (m2)
DESCOLM.	4.77 (m2)
GEOTEXTIL	0.09 (*)

0+190

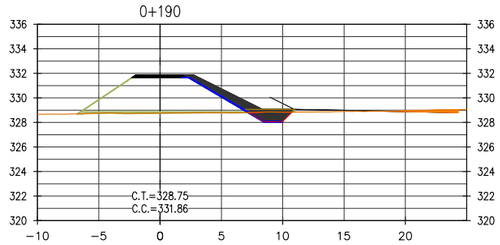

CORTE	1.97 (m2)
RELL. ESTRUC.	26.85 (m2)
CORONA	0.86 (m2)
ENR. TALUD	3.28 (m2)
ENR. UÑA	2.85 (m2)
EXC. UÑA	2.85 (m2)
DESCOLM.	0.68 (m2)
GEOTEXTIL	0.09 (*)

0+180

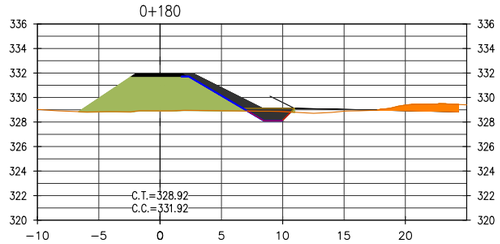

CORTE	1.92 (m2)
RELL. ESTRUC.	25.84 (m2)
CORONA	0.86 (m2)
ENR. TALUD	3.28 (m2)
ENR. UÑA	2.85 (m2)
EXC. UÑA	2.85 (m2)
DESCOLM.	2.97 (m2)
GEOTEXTIL	0.09 (*)

0+290

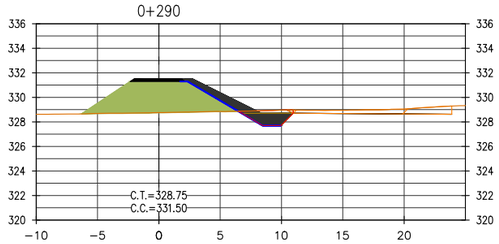

CORTE	3.80 (m2)
RELL. ESTRUC.	22.09 (m2)
CORONA	0.86 (m2)
ENR. TALUD	3.28 (m2)
ENR. UÑA	2.85 (m2)
EXC. UÑA	2.85 (m2)
DESCOLM.	4.86 (m2)
GEOTEXTIL	0.09 (*)

0+280

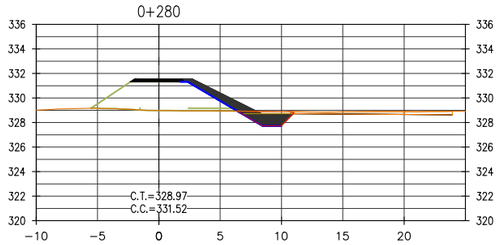

CORTE	3.60 (m2)
RELL. ESTRUC.	19.21 (m2)
CORONA	0.86 (m2)
ENR. TALUD	3.28 (m2)
ENR. UÑA	2.85 (m2)
EXC. UÑA	2.85 (m2)
DESCOLM.	2.60 (m2)
GEOTEXTIL	0.09 (*)

0+270

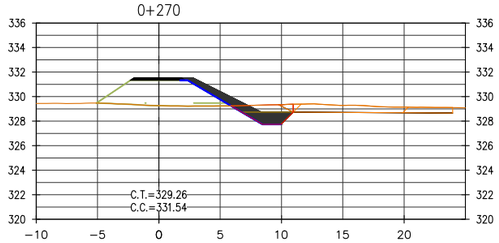

CORTE	5.51 (m2)
RELL. ESTRUC.	16.06 (m2)
CORONA	0.86 (m2)
ENR. TALUD	3.28 (m2)
ENR. UÑA	2.85 (m2)
EXC. UÑA	2.85 (m2)
DESCOLM.	7.37 (m2)
GEOTEXTIL	0.09 (*)

0+260

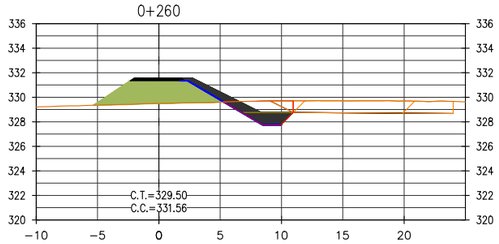

CORTE	7.46 (m2)
RELL. ESTRUC.	14.18 (m2)
CORONA	0.86 (m2)
ENR. TALUD	3.28 (m2)
ENR. UÑA	2.85 (m2)
EXC. UÑA	2.85 (m2)
DESCOLM.	13.77 (m2)
GEOTEXTIL	0.09 (*)

0+250

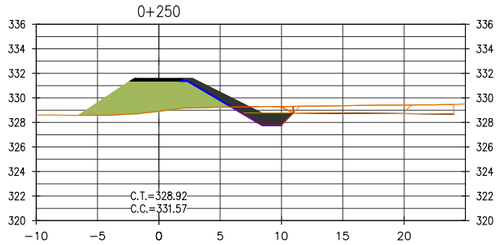

CORTE	5.24 (m2)
RELL. ESTRUC.	20.95 (m2)
CORONA	0.86 (m2)
ENR. TALUD	3.28 (m2)
ENR. UÑA	2.85 (m2)
EXC. UÑA	2.85 (m2)
DESCOLM.	8.90 (m2)
GEOTEXTIL	0.09 (*)

0+240

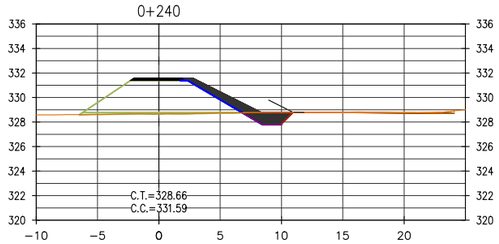

CORTE	2.77 (m2)
RELL. ESTRUC.	24.42 (m2)
CORONA	0.86 (m2)
ENR. TALUD	3.28 (m2)
ENR. UÑA	2.85 (m2)
EXC. UÑA	2.85 (m2)
DESCOLM.	0.65 (m2)
GEOTEXTIL	0.09 (*)

REFERENCIAS: VER PLANO 400195-OHL001-651-XX-DR-CV-000(0196020) (PLANTA Y PERFIL LONGITUIDNAL)
VER PLANO 400195-OHL001-651-XX-DR-CV-000004 (SECCIÓN TÍPICA)

NOTAS

- C.T.= COTA TERRENO
- C.C.= COTA CORONA
- LISTADO DE MEDICIONES EN SUSTENTO DE METRADOS
- EL VALOR EXPRESADO DE GEOTEXTIL SE DEBE DIVIDIR ENTRE 0.01 PARA HALLAR EL METRADO EN m.

LEYENDA DE MATERIALES

CORTE	ENROCADO	TERRENO NATURAL
RELLENO	EXC. UÑA	GEOTEXTIL
CORONA	DESCOLMATACIÓN	NIVEL DE AGUA

REVISIÓN DE DOCUMENTOS TÉCNICOS
- A- ACEPTADO
- B- ACEPTADO CON COMENTARIOS
- C- RECHAZADO

FIRMA FECHA

UBICACIÓN

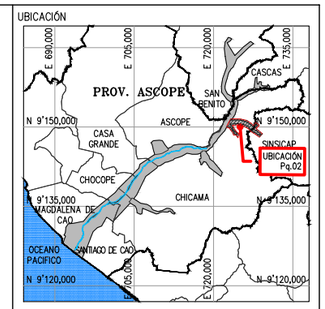

ESCALA GRAFICA

0 2.5 5.0 7.5 10.0 12.5m

1:250–A1 1:500–A3

LEYENDA

SISTEMA DE PROYECCIÓN:
UNIVERSAL TRANSVERSAL MERCATOR (UTM) , ZONA 17 SUR
DATUM : SISTEMA GEODESICO MUNDIAL (WGS 84)
FUENTE : EQUIPO TÉCNICO

REV N°	FECHA	DESCRIPCION DE LA REVISION	REV.	DIR.
.	.	.	.	.
.	.	.	.	.
.	.	.	.	.
.	.	.	.	.
R00	08.2023	EMITIDO REV. Y COMENTARIO	J.O.	R.E.

	FECHA	FIRMA
DISEÑO : ALBERTO PRIETO	15.08.2023	Alberto Prieto T. Ing. Caminos, Canales y Puertos CIP 2791-1
DIBUJO : ROGER ROSILLO	15.08.2023	Roger Rosillo L. Tecnico CAD
REVISION : ALBERTO PRIETO	15.08.2023	Alberto Prieto T. Ing. Caminos, Canales y Puertos CIP 2791-1
APROBACION : ING. JOSE LUIS OBLITAS	15.08.2023	
DIRECTOR DE PROYECTO : ING. RICARDO A. ECHEGARAY N.	15.08.2023	

OHLA Perú

inypsa

PERÚ Presidencia del Consejo de Ministros

RECONSTRUCCIÓN CON CAMBIOS

SOLUCIONES INTEGRALES
ENTREGA DE LAS DEFENSAS
RIBEREÑAS RÍO CHICAMA
Y RÍO VIRÚ (PAQUETE 9R-06)
PROYECTO 4 - CUI 2509625

PAQUETE 02 - QUEBRADA PAMPA HERMOSA QUIRRIPANO / PAMPAS DE JAGUEY

PLANO

DIQUE PH-DE-I-1
SECCIONES TRANSVERSALES
2 DE 4

ESPECIALIDAD :

CIVIL

USO :

651-DIQUES TRANSVERSALES-2

ZONA :

CHICAMA-ASCOPE-LA LIBERTAD

ESCALA :	FECHA :	REV :
1/500	15.08.2023	R00

CODIGO DEL PLANO :

400195-OHL001-651-XX-DR-CV-000022